

Palos Verdes Loop

118°25.000' W

118°24.000' W

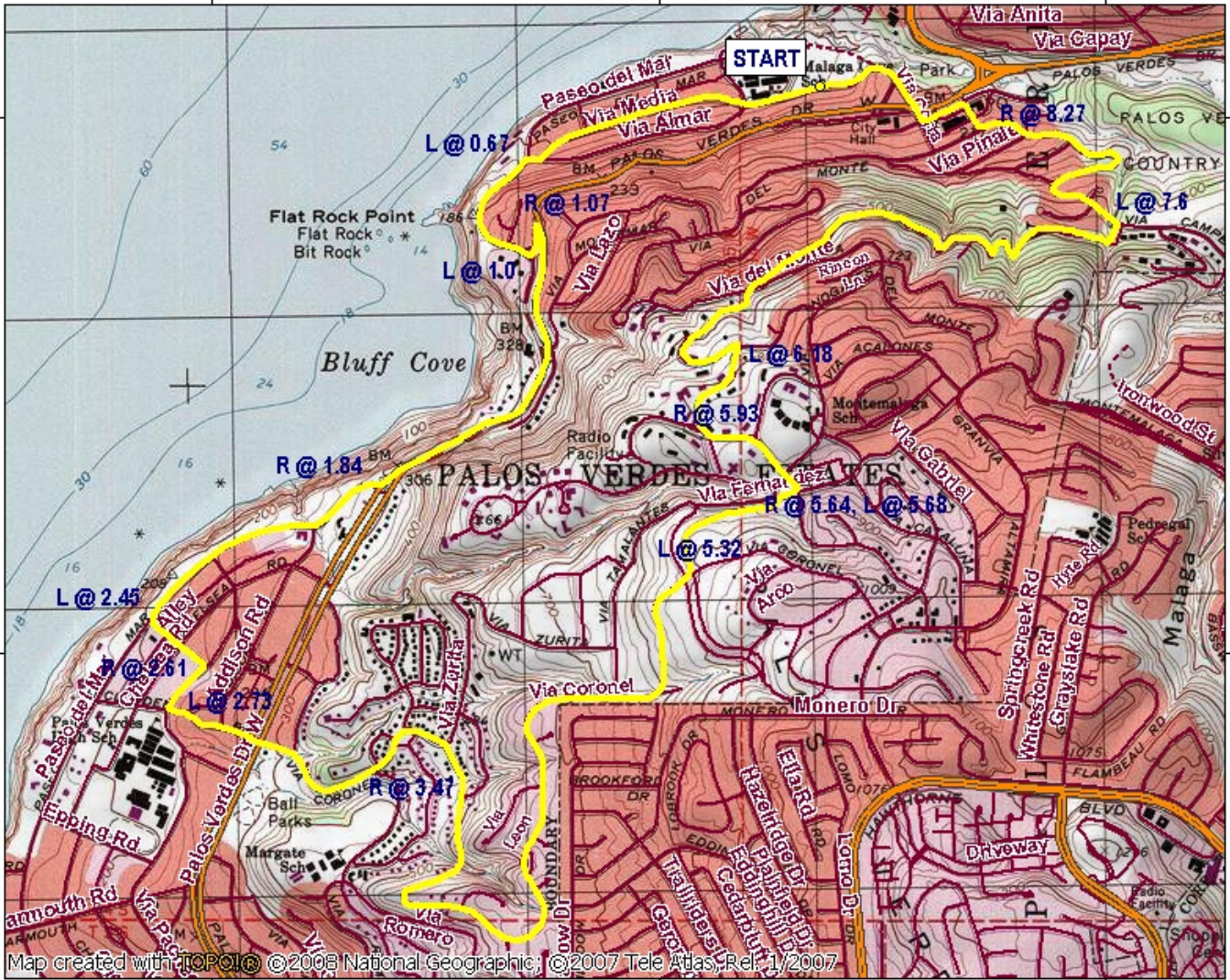
WGS84 118°23.000' W

33°48.000' N

33°48.000' N

33°47.000' N

33°47.000' N

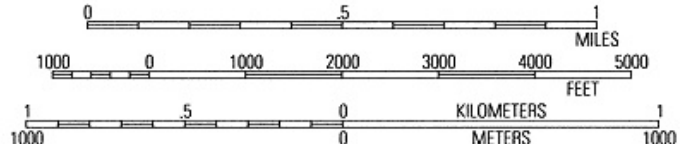
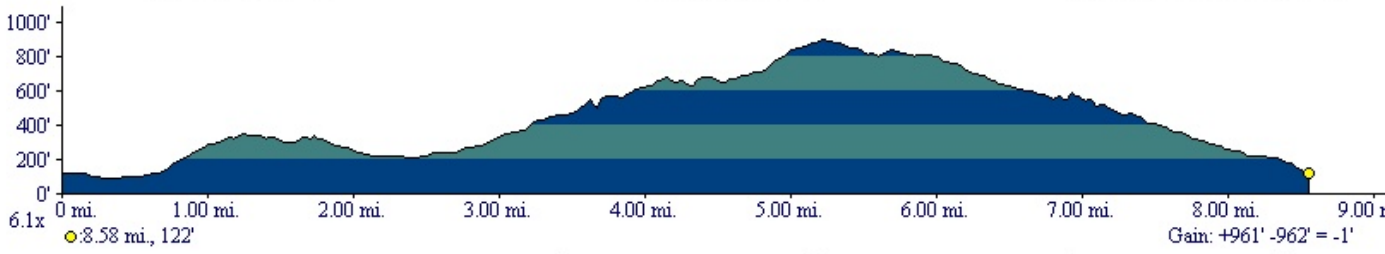


Map created with **TOPOID** © 2008 National Geographic; © 2007 Tele Atlas, Ref. 1/2007

118°25.000' W

118°24.000' W

WGS84 118°23.000' W



TN MN
13°

09/12/08